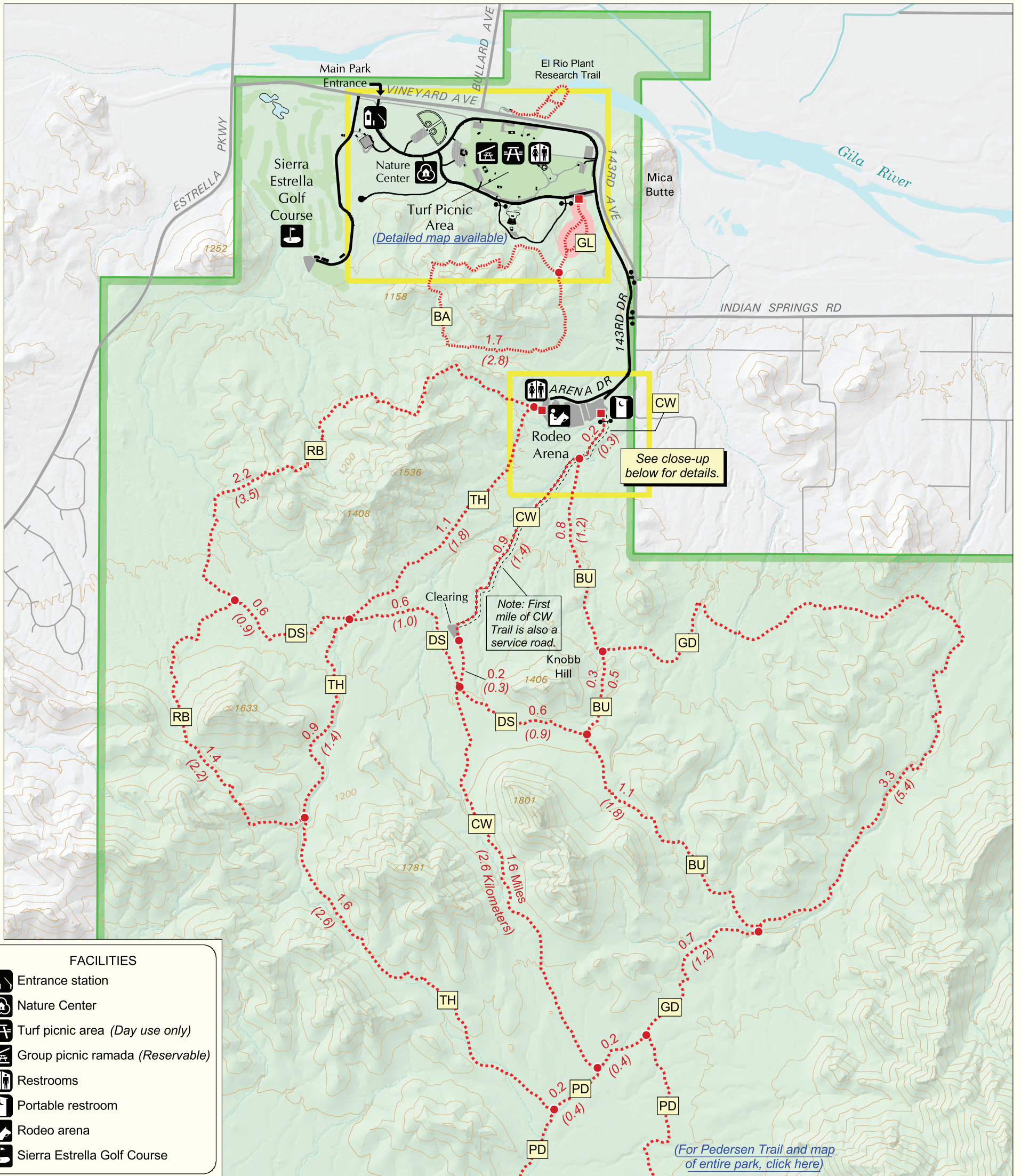


Estrella Mountain Regional Park

Trails & Facilities Close-up Map

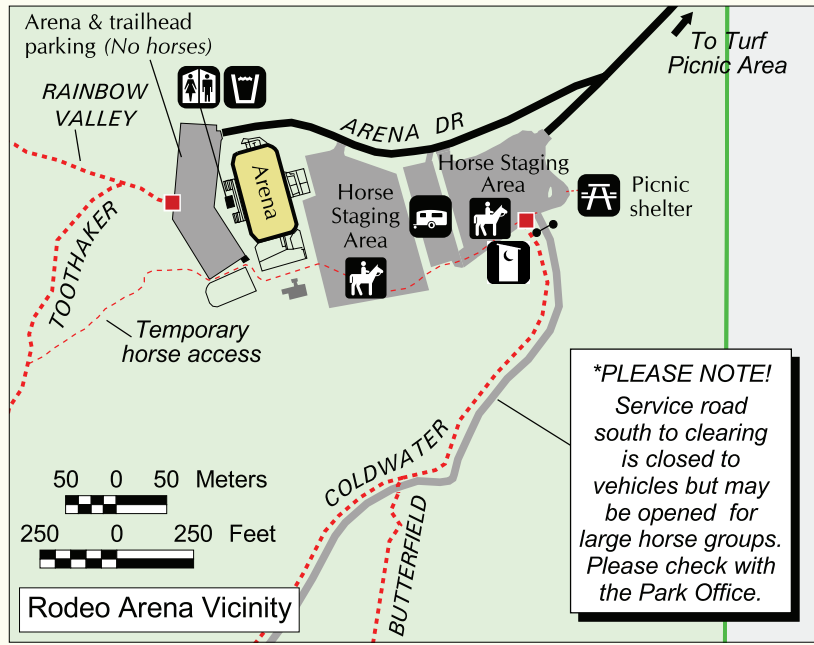
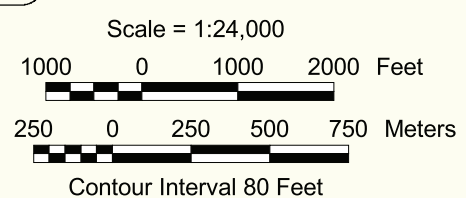



- FACILITIES**
- Entrance station
 - Nature Center
 - Turf picnic area (Day use only)
 - Group picnic ramada (Reservable)
 - Restrooms
 - Portable restroom
 - Rodeo arena
 - Sierra Estrella Golf Course

Trail Code	Trail Name	Length Mi	Length (Km)	Use & Restrictions
BA	Baseline	2.3*	(3.8)*	Hike only (via Gila Trail)
BU	Butterfield	2.2	(3.6)	Shared use
CW	Coldwater	2.9	(4.7)	Shared use
DS	Dysart	1.7	(2.8)	Shared use
GD	Gadsden	4.1	(6.5)	Shared use
GL	Gila	0.4*	(0.7)*	Hike only, barrier-free
PD	Pedersen	8.7**	(14.1)**	Shared use
RB	Rainbow Valley	3.5	(5.7)	Shared use
TH	Toothaker	3.7	(5.9)	Shared use

- Distances shown above are one-way unless indicated by * for round-trip distance and ** for loop distances; map does not show round-trip or loop distances.
 - Distances on map are for segments between trail junctions (●), or junction and trailhead.
 - Due to rounding, segment lengths on map may not add up to trail totals shown above.
 - "Shared Use" means all non-motorized access is allowed.

- LEGEND**
- Shared-use trail
 - Hiker-only trail
 - Barrier-free trail
 - Trailhead
 - Locked gate
 - Regional Park
 - Private



***PLEASE NOTE!**
 Service road south to clearing is closed to vehicles but may be opened for large horse groups. Please check with the Park Office.



Maricopa County
 Parks and Recreation Department